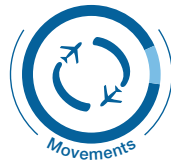




1.89 million



571,397 t



19,479



12,673 t



3,127



684,006



97



91

to




176

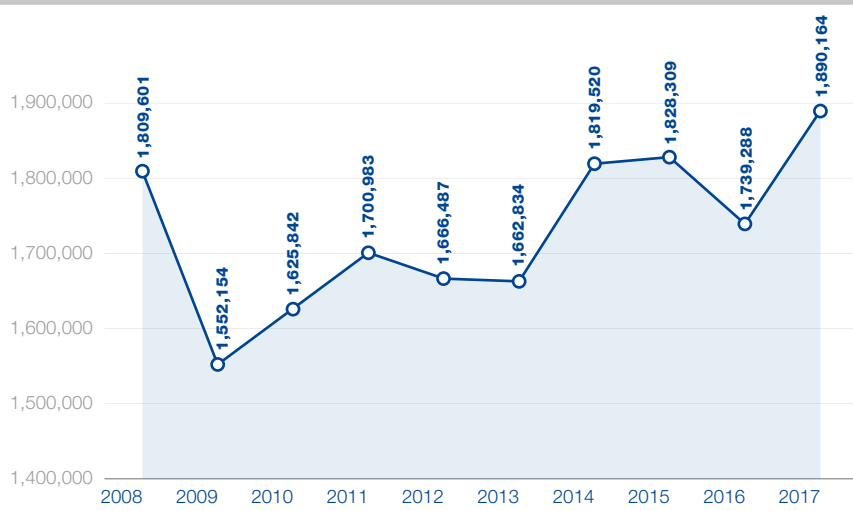
in



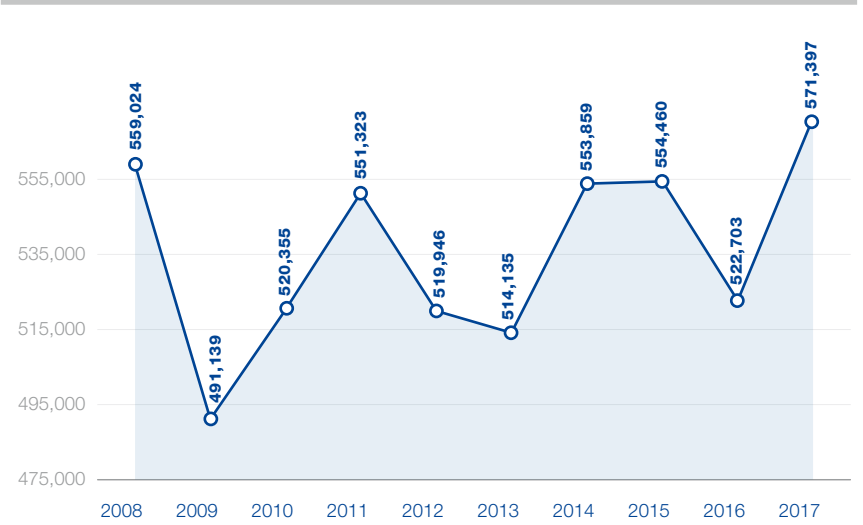
30



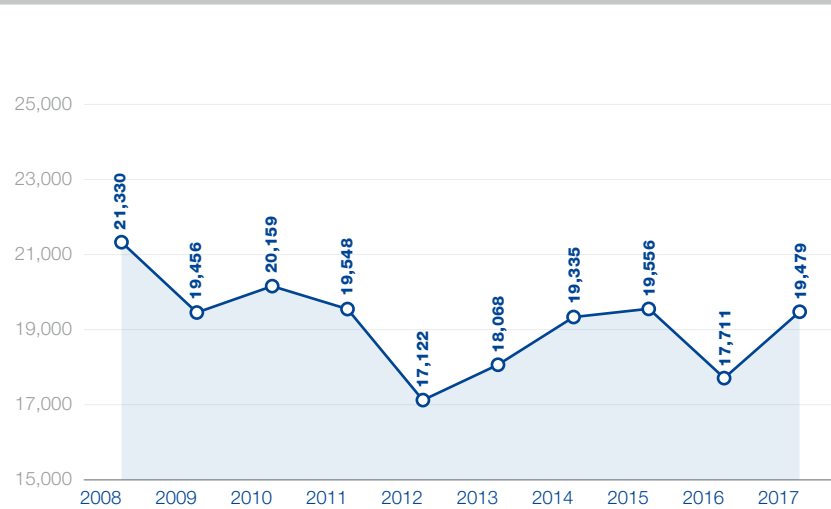
DEVELOPMENT PASSENGERS 2008 – 2017



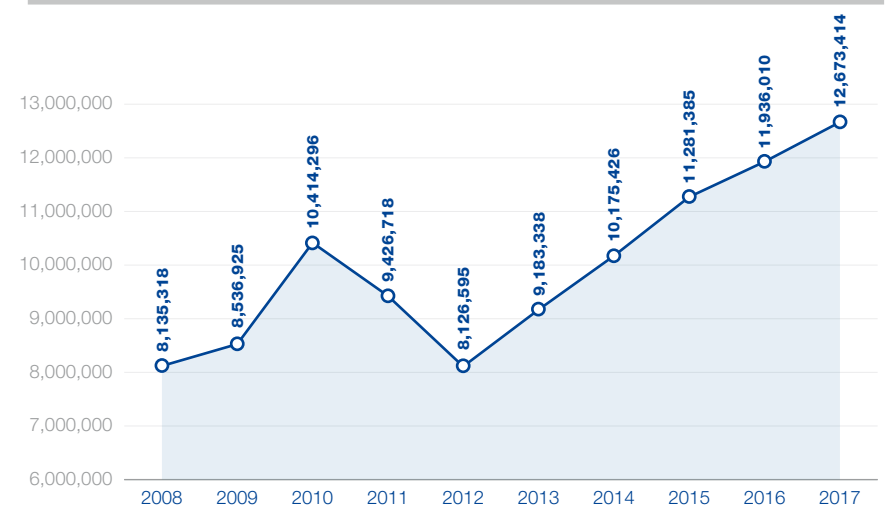
DEVELOPMENT MTOW 2008 – 2017 (in tonnes)



DEVELOPMENT AIRCRAFT MOVEMENTS 2008 – 2017

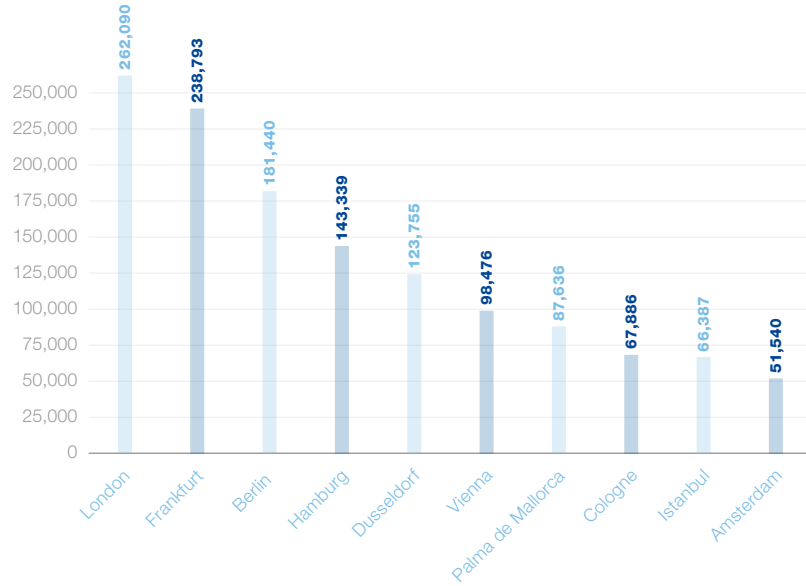


DEVELOPMENT CARGO 2008 – 2017 (in kg)*

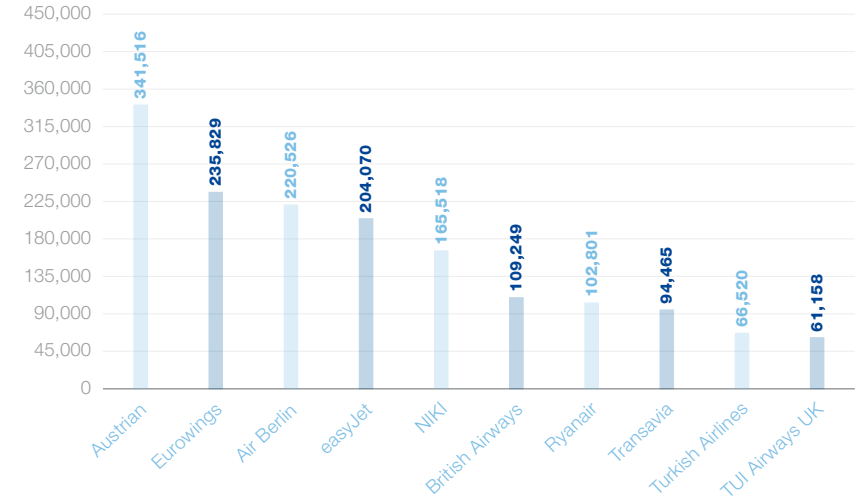


* (incl. trucking)

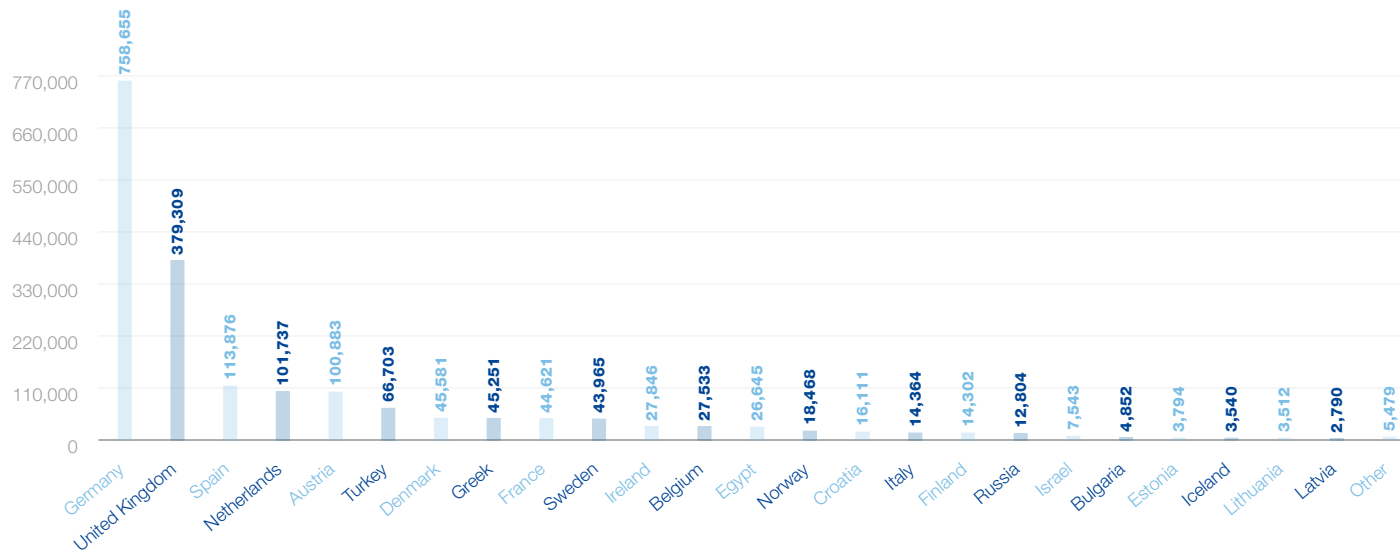
TOP 10 CITIES BY TOTAL PASSENGERS 2017



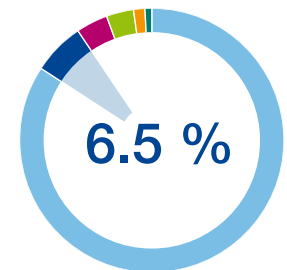
TOP 10 AIRLINES BY TOTAL PASSENGERS 2017



COUNTRIES BY TOTAL PASSENGERS 2017

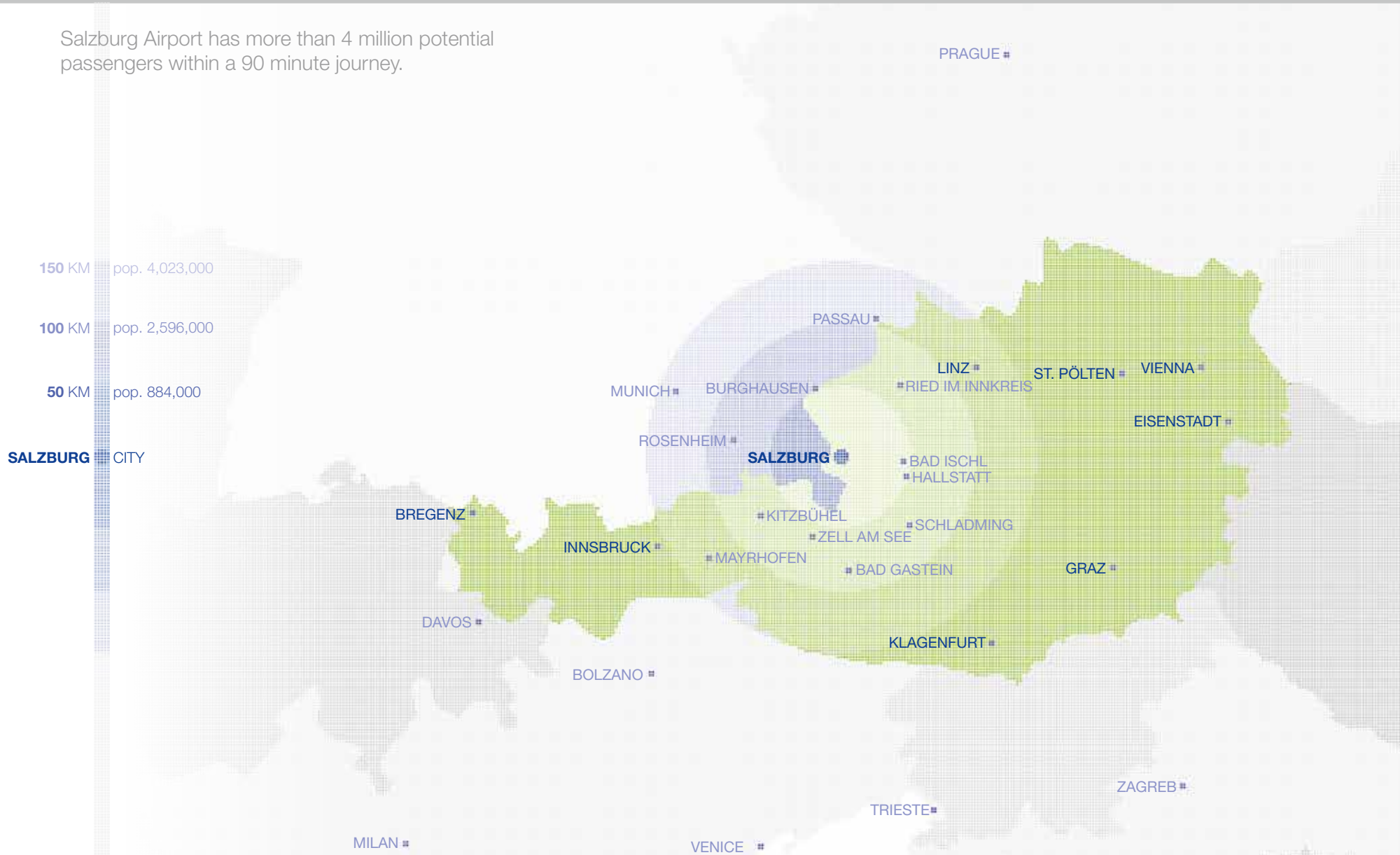


PASSENGERS AT AUSTRIAN AIRPORTS 2017



CATCHMENT AREA

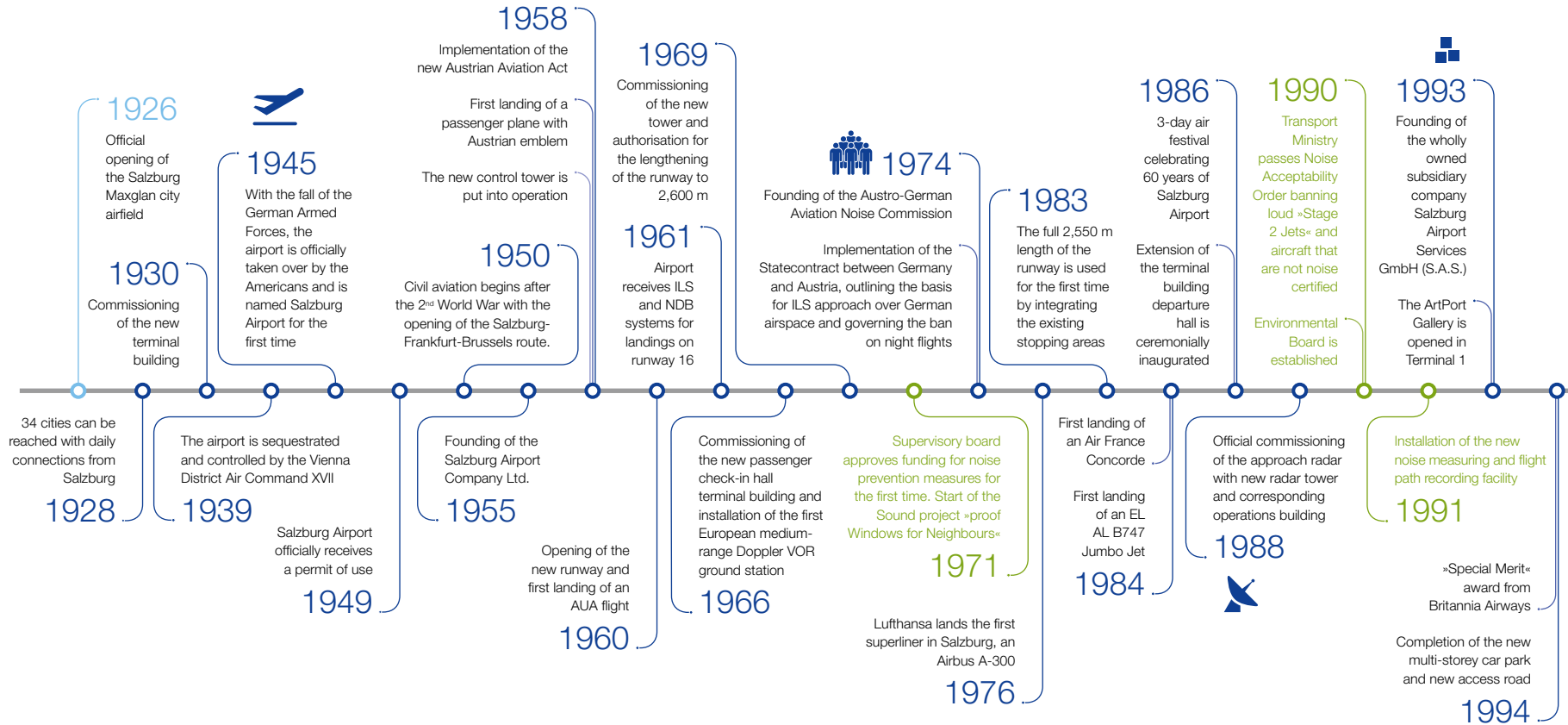
Salzburg Airport has more than 4 million potential passengers within a 90 minute journey.

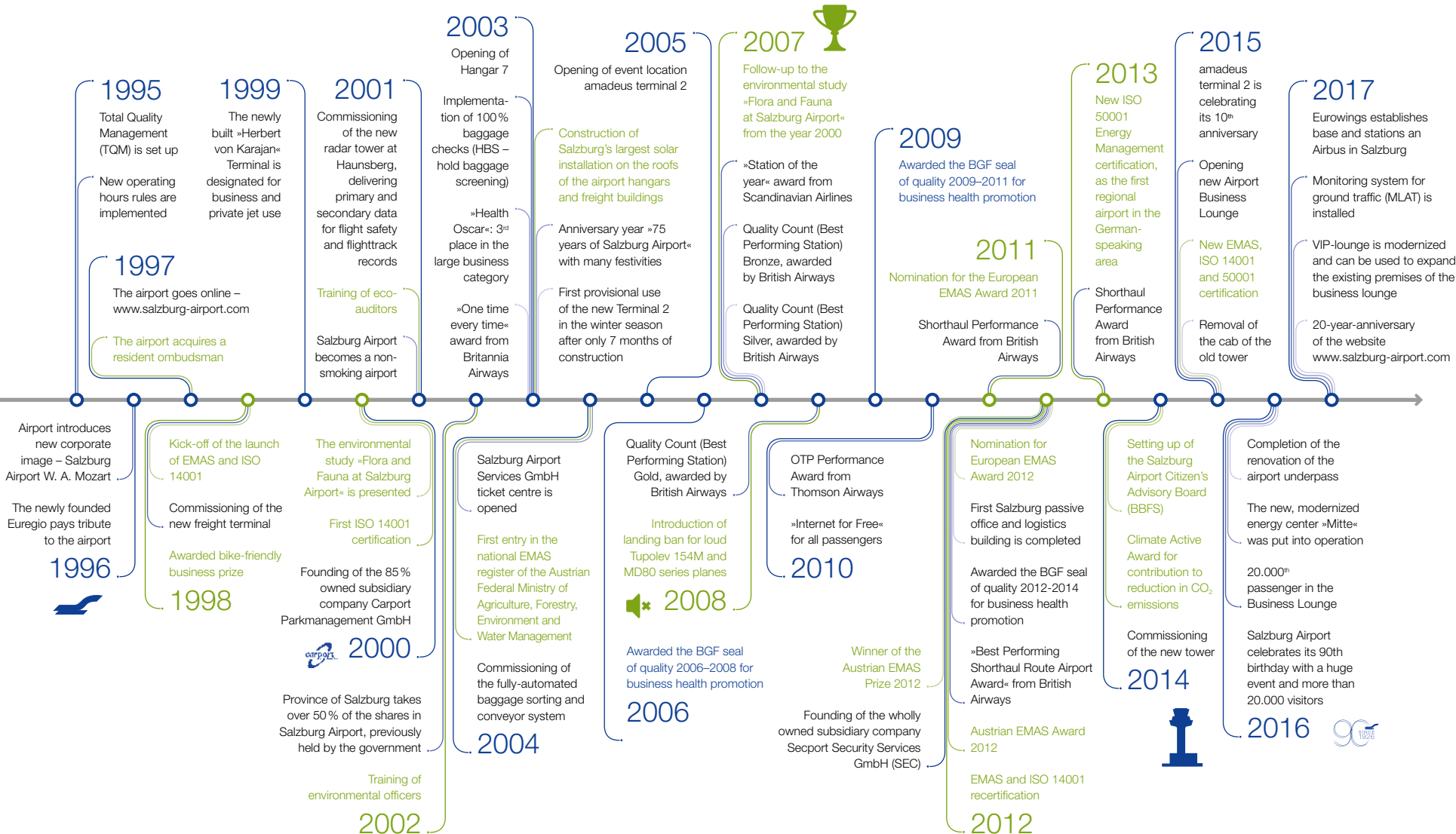


NON-STOP DESTINATIONS FROM/TO SALZBURG 2017

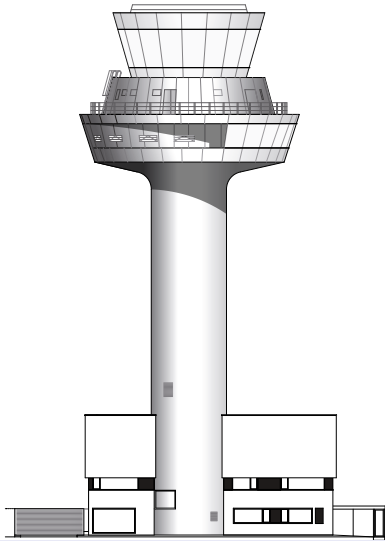
- | | |
|---|--|
| EGYPT
Hurghada | LATVIA
Riga |
| BELGIUM
Brussels | LITHUANIA
Vilnius |
| BULGARIA
Burgas | NETHERLANDS
Amsterdam
Eindhoven
Rotterdam |
| DENMARK
Aalborg
Billund
Copenhagen | NORWAY
Bergen
Oslo
Stavanger |
| GERMANY
Berlin
Bremen
Dusseldorf
Frankfurt
Hamburg
Hanover
Cologne | AUSTRIA
Vienna |
| ESTONIA
Tallinn | RUSSIA
Moscow
St. Petersburg |
| FINLAND
Helsinki | SWEDEN
Gothenburg
Malmö
Stockholm |
| FRANCE
Calvi (Corsica)
Paris | SPAIN
Arrecife
Castellon
Fuerteventura
Las Palmas
Palma
Tenerife |
| GREECE
Heraklion
Corfu
Rhodos
Thessaloniki
Zakynthos | TURKEY
Istanbul |
| IRELAND
Belfast
Cork
Dublin | UNITED KINGDOM
Birmingham
Bristol
East Midlands
Edinburgh
Glasgow
Leeds
Liverpool
London
Luton
Manchester
Newcastle |
| ISRAEL
Tel Aviv | CYPRUS
Larnaca |
| ICELAND
Reykjavik | |
| ITALY
Olbia (Sardinia) | |
| CROATIA
Dubrovnik
Split | |







STRUCTURE OF THE AIRPORT ENTERPRISE 2017



FACTS TOWER

- Latest air traffic control technology (DIFLIS system – Digital Flight Strip System, new language and voice recording systems)
- Improved view of movement areas
- State-of-the-art working conditions
- Power supply with built-in redundancy
- Communications systems in separate fire compartments



TECHNICAL DATA

Hours of operation in local time

06:00 – 22:00

Only departures up to max. 98dB SEL on measure point 4

22:00 – 23:00

Only landings up to max. 84dB SEL on measure point 4 – all departures denied

06:00 – 23:00

No more landings allowed for aircraft types B727, B732, B747SP, DC10, DC9, MD80-series and TU154M because exceeding 98dB SEL on measure point 4.

23:00 – 06:00

Night curfew for all aircraft

ICAO Aerodrome reference code: 4E

ICAO Code: LOWS

IATA Code: SZG

Runway

Orientation 15/33, 2,750 x 45 m + 100 m stopway north, ILS/DME Cat. II/III, RNAV (GNSS), RNAV (RNP), NDB, PAPI (precision approach path indicator) runway centerline lights, touchdown zone lights, Radar

Passenger Capacity Terminal 1

1,000 Pax/hour

Passenger Capacity Terminal 2

600 Pax/hour

Fuel Supply

BP, Shell, OMV

Site

4 km from city centre
Own motorway exit
Well connected to public transport

Cargo Terminal

Warehouse (2,310 m²), cold store, deep-freeze store, dangerous-goods facilities

Apron

14 aircraft positions and General Aviation apron

Flight service, catering

Do & Co

Other facilities

3 hangars (5,660 m²); gateway clearance 6.5 m; Maximum aircraft size: Classification C according to ICAO Annex 14